










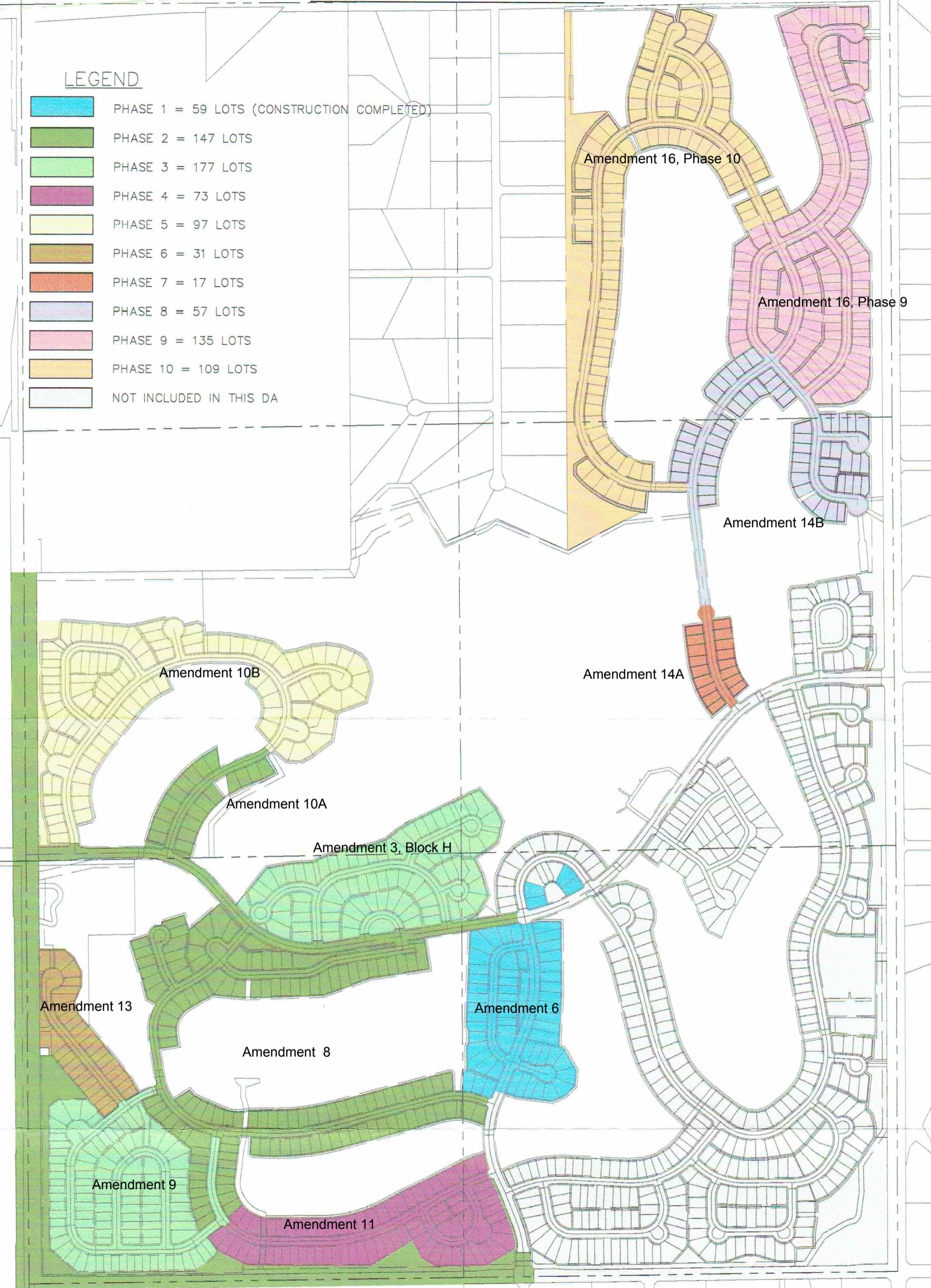


EXHIBIT A

LEGEND

	PHASE 1 = 59 LOTS (CONSTRUCTION COMPLETED)
	PHASE 2 = 147 LOTS
	PHASE 3 = 177 LOTS
	PHASE 4 = 73 LOTS
	PHASE 5 = 97 LOTS
	PHASE 6 = 31 LOTS
	PHASE 7 = 17 LOTS
	PHASE 8 = 57 LOTS
	PHASE 9 = 135 LOTS
	PHASE 10 = 109 LOTS
	NOT INCLUDED IN THIS DA



LENHTC4
1
SHEET

HERITAGE TODD CREEK
CITY OF THORNTON
PHASING MAP



7600 East Orchard Road, Suite 150-N, Greenwood Village, CO 80111 ph303.708.0500 manhard.com
Civil Engineering | Surveying & Geospatial Services | GIS
Water Resource Management | Construction Management

DATE	REVISIONS	BY